OASIS PARK

Pedestrian / Bike Path
C
Canal R.O.W.
Parking
(reconfigured)
Canal
Canal Berm
Existing
Shelter
Existing
Restrooms
Parking
Shelter /
Kiosk
Camping
Lawn
Meadow
Basin St. SW
Pond
Overlook
Enhanced
Pond
Beach
B
A
Nature Walk Paths
Habitat Gardens
Wildlife Habitat
Park
Memorial
Nature Trails
View Kiosk
Welcome
Element
Bridge
Existing / Enhanced
Vegetation
Gateway
Martin Rd

OASIS PARK

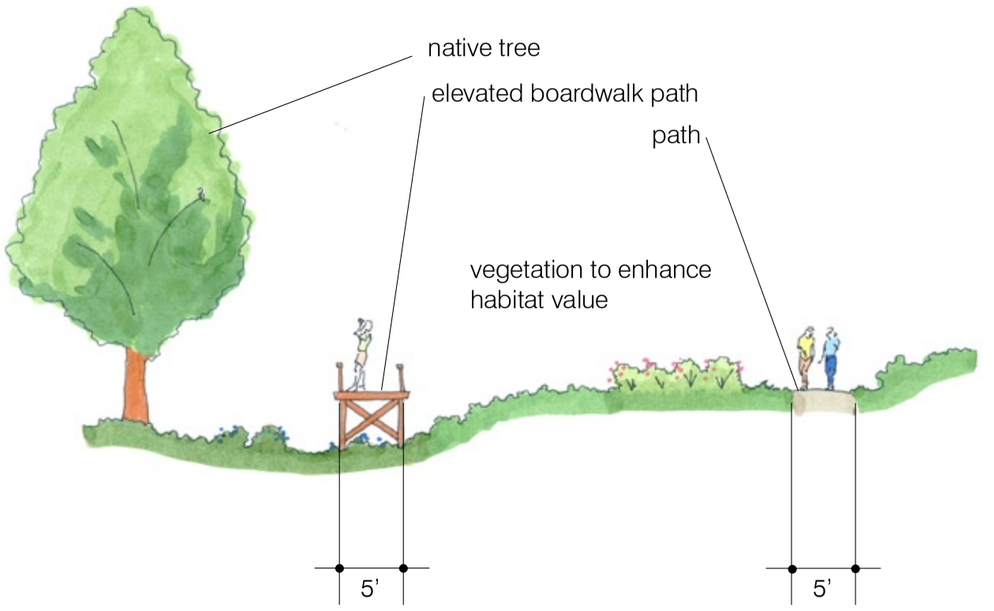

Oasis Park - Nature Walk / Section A
1" = 5'

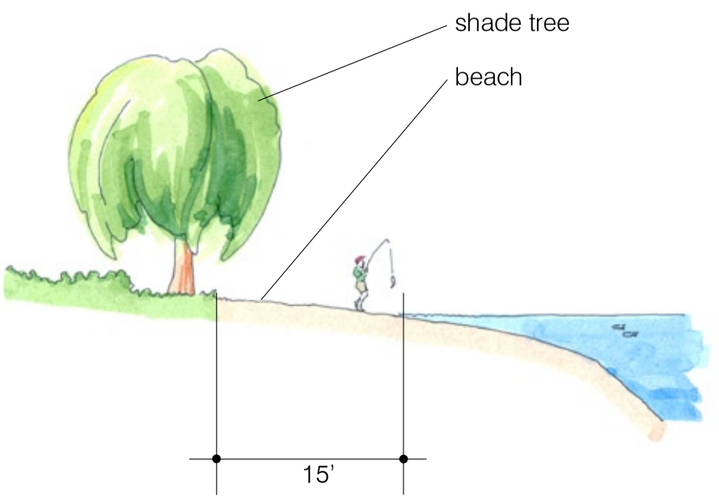

Oasis Park - Pond / Section B
1" = 5'

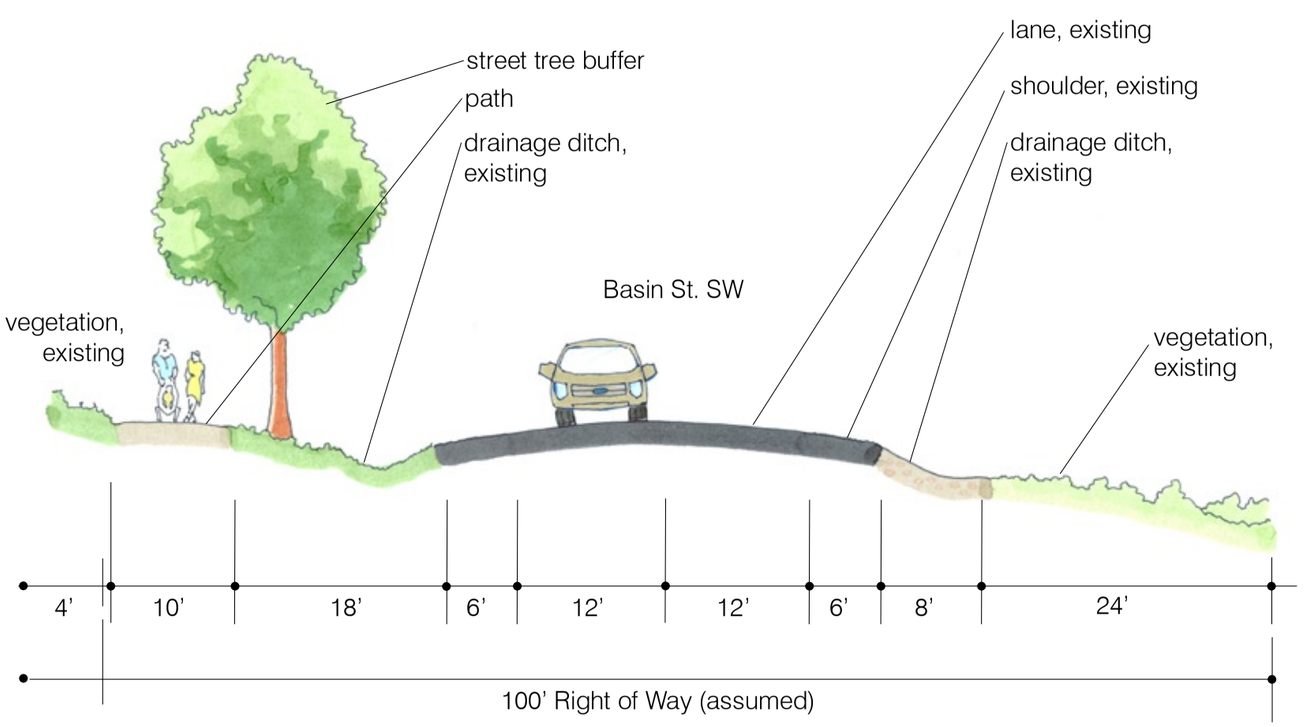

Oasis Park - Basin St. SW / Section C
1" = 5'

SPORTS COMPLEX / SPLASHZONE

Phase 1

SPORTS COMPLEX / SPLASHZONE

Phase 2

SPORTS COMPLEX / SPLASHZONE

Phase 3

SPORTS COMPLEX / SPLASHZONE



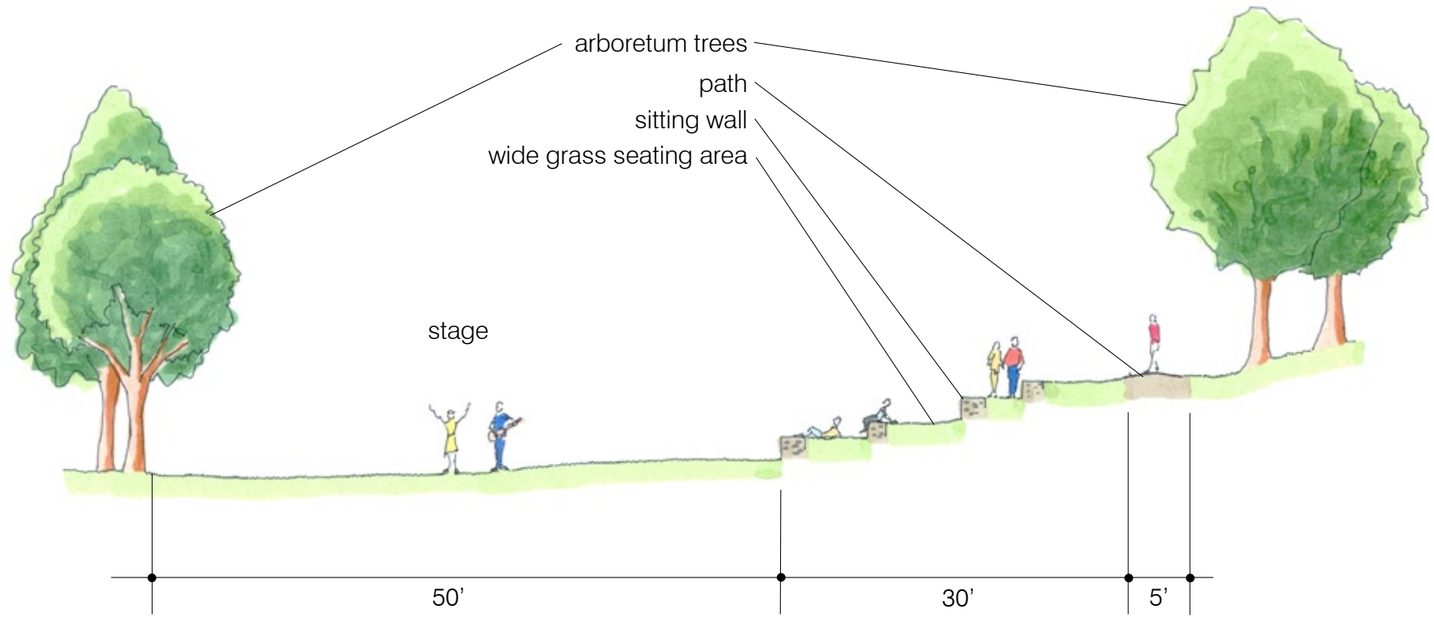

Sports Complex - Amphitheater / Section A
1” = 5’

LEE PARK

0 25' 50' 100
SCALE: 1"=50'

Sports Complex / Splashzone
Lee St.
Existing Trees
Basketball
Park Place St SE
Lawn
Shelter / Tables
Play Area
Hillside Trails
Climbing Wall
Smith Ave SE
Loop Path

PATRICK PARK

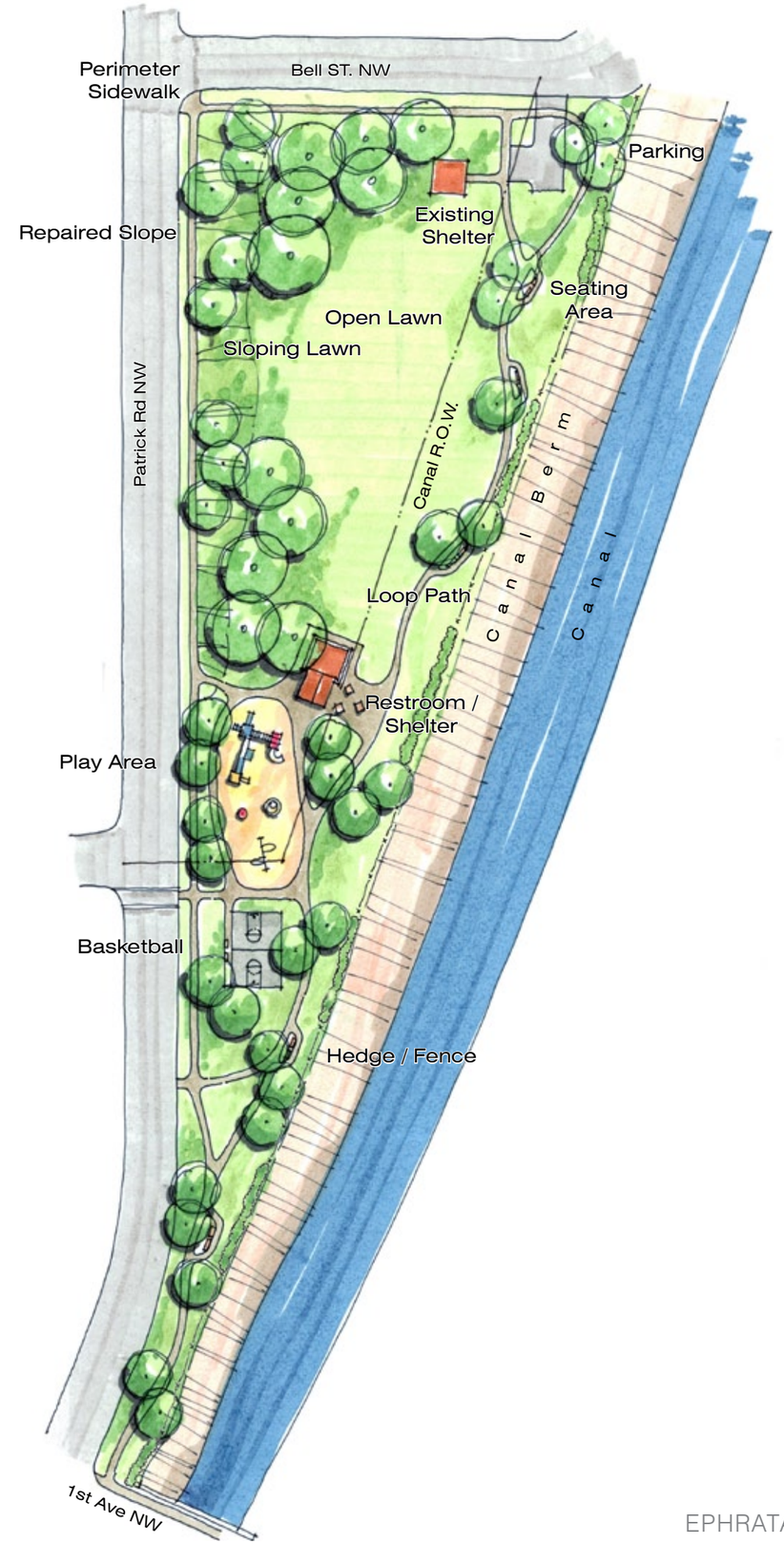

LIONS PARK

0 25' 50' 100'
SCALE: 1"=50'

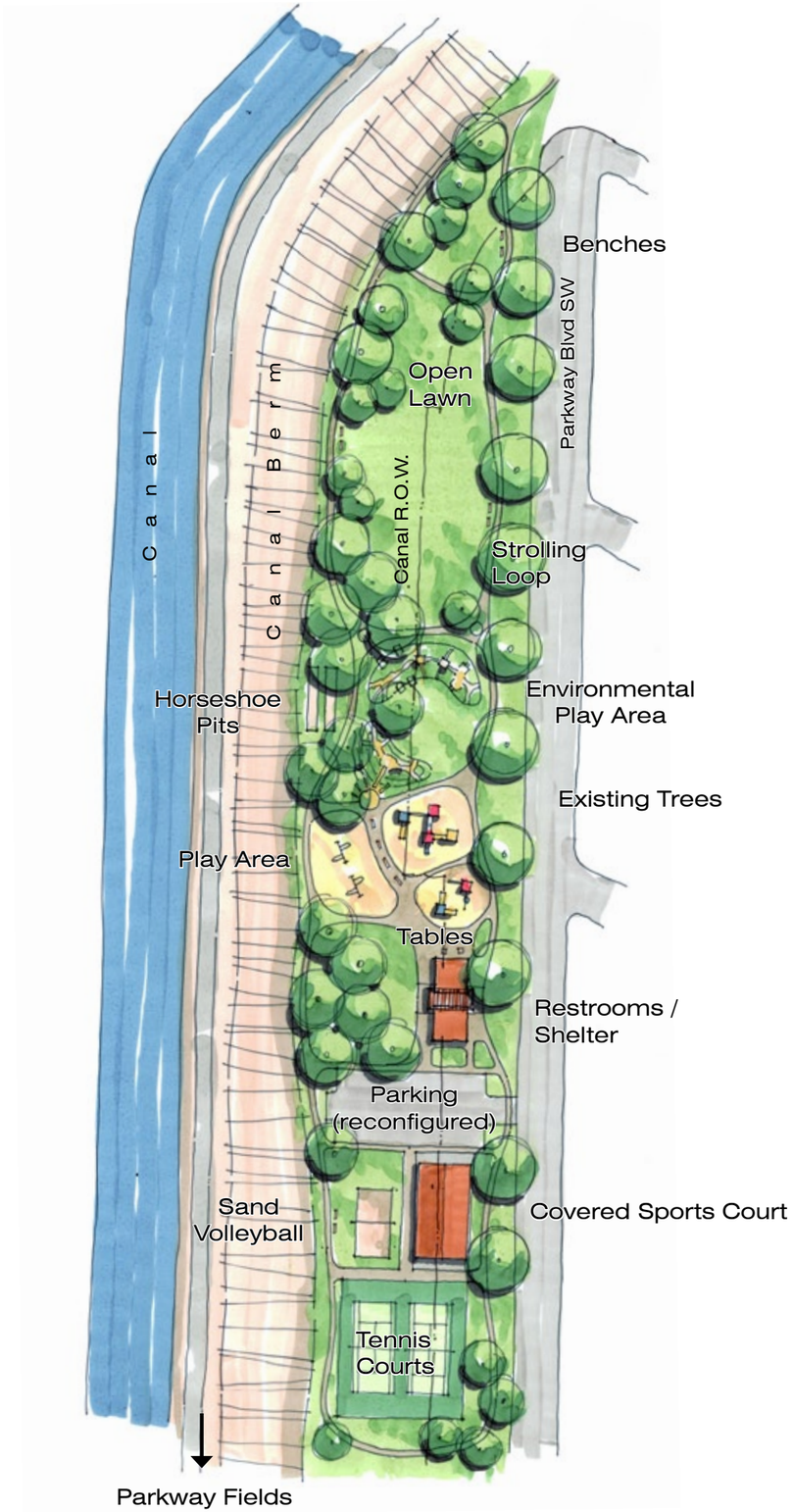

PARKWAY FIELDS